





# Threats to Greater Canyonlands


 Proposed Greater Canyonlands National Monument


 Oil and Gas Development

 Potash Development


 Tar Sands Leasing and Development

 Uranium Deposits

 Past Uranium Producers

 Uranium Mills

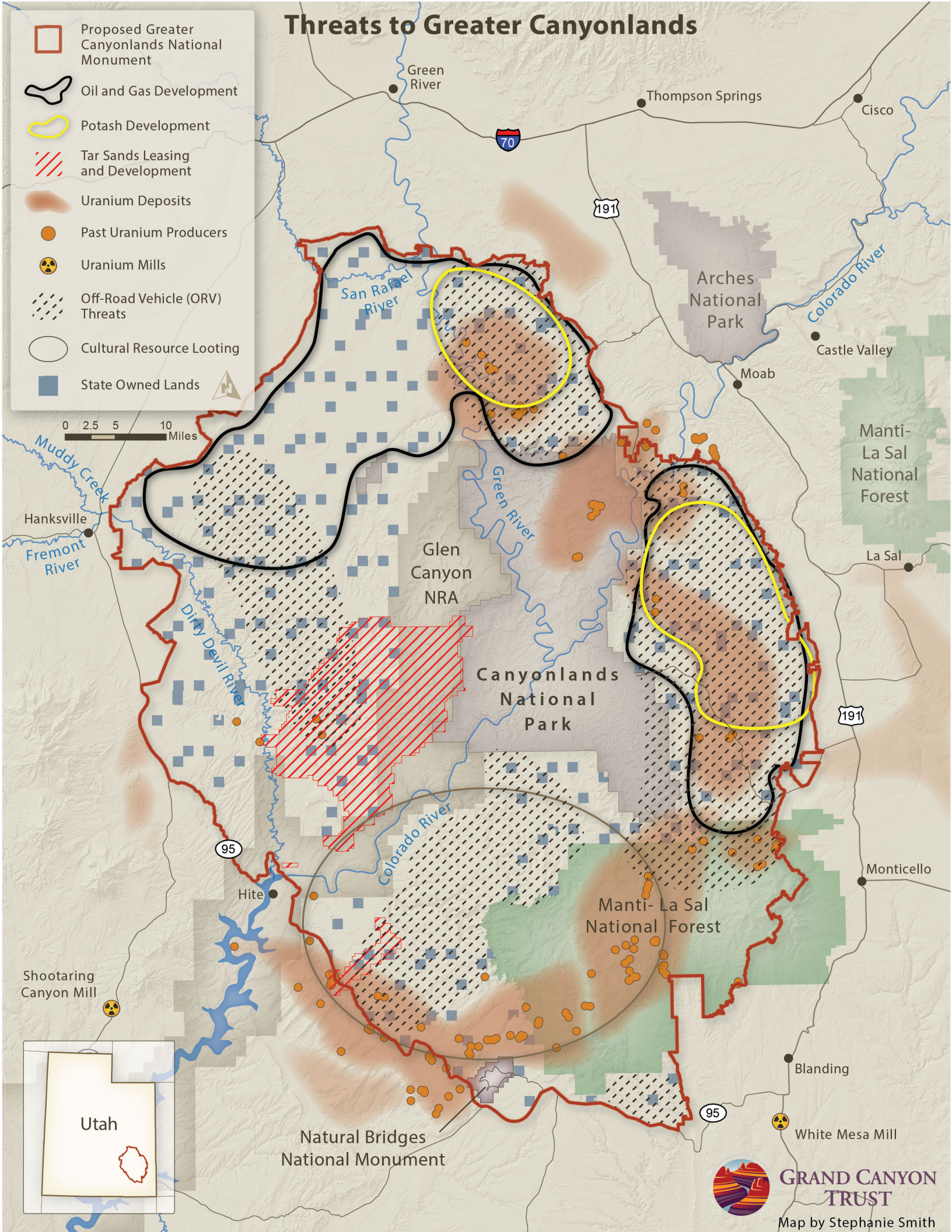
 Off-Road Vehicle (ORV) Threats

 Cultural Resource Looting

 State Owned Lands



0 2.5 5 10 Miles



**GRAND CANYON TRUST**

Map by Stephanie Smith