

Navajo Generating Station (NGS)

PAGE

KAYENTA

TUBA CITY

NAVAJO NATION

HOPI

FLAGSTAFF

BULLHEAD CITY






Mohave Generating Station (closed 2006)

Central Arizona Project

PHOENIX

TUCSON

Area Enlarged

-  Kayenta Mine Complex
-  Central Arizona Project (CAP canal)
-  Transmission Lines
-  Connecting Transmission Lines to CAP
-  Coal Transport Railroad

Map by: Stephanie Smith,
Grand Canyon Trust

0 25 50 Miles

Source: NGS-KMC Project Draft EIS; CAP digitized from Google Earth