










Enefit American Oil's South Project Oil Shale Development

Bonanza
Power Plant



45

White River

Enefit's Oil Shale Development

-  oil shale mine site
-  processing plant site
-  natural gas pipeline (~9 miles)
-  oil pipeline (~11 miles)
-  water supply pipeline (~19 miles)
-  power lines (~30 miles)
-  Dragon Rd. improvements (~6 miles)
-  oil shale research, development, and demonstration lease (RD&D)
-  planned future lease areas on public lands

Public Lands

-  federal (Bureau of Land Management)
-  state

Map by Stephanie Smith,
Grand Canyon Trust

